

PLAN DIRECTEUR REGIONAL DU NORD VAUDOIS

Trafic journalier moyen - Etat 2015

ACCESSIBILITE ROUTIERE AU NORD VAUDOIS

Total aux jonctions autoroutières : 94'000 véh/j

Total au périmètre : ~55'500 véh/j (hors autoroute)

LEGENDE:

- █ 17'800 Trafic autoroutier (ASTRA, TJM 2010)
- █ 17'800 Trafic autoroutier (ASTRA, TJM 2015)
- █ 17'800 Trafic autoroutier (ASTRA, TJM 2013)
- █ 17'800 Trafic autoroutier (ASTRA, TJM 2017)
- █ 2'800 Trafic routier (SR Vaud, TJM 2015) (* = valeur 2010)

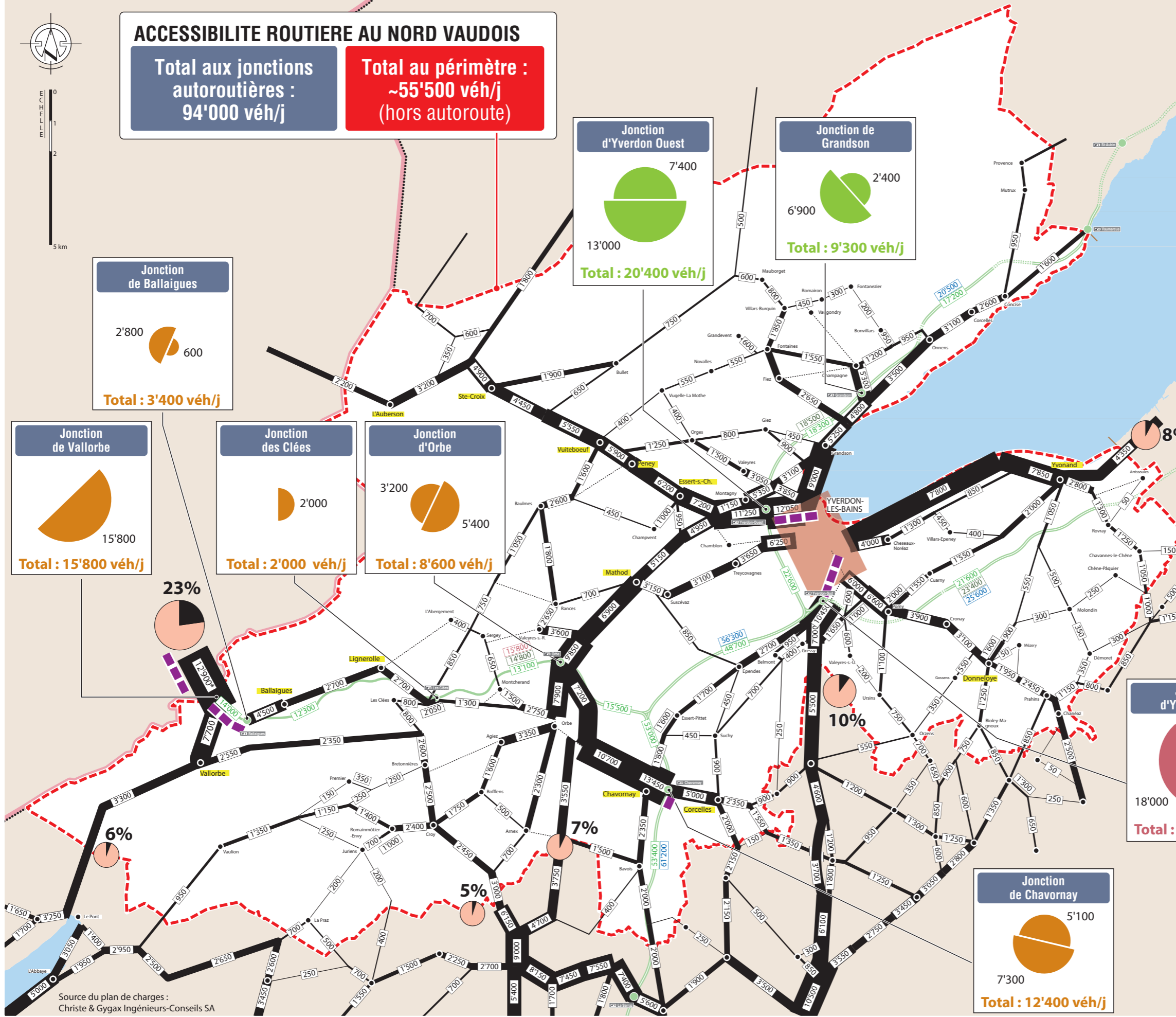
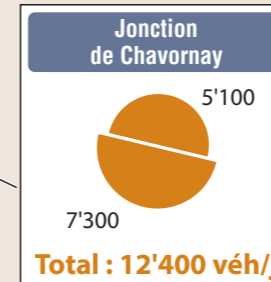

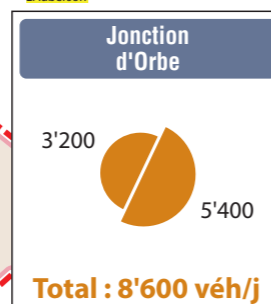
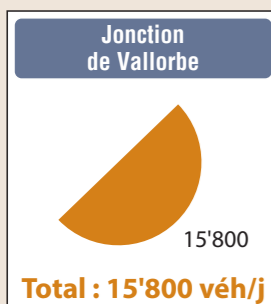
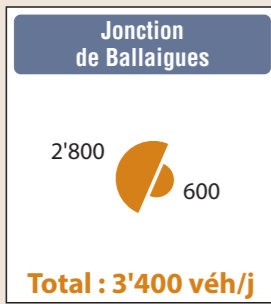
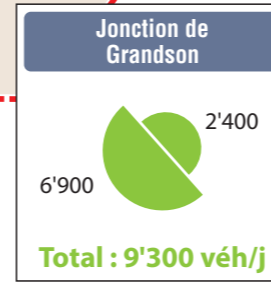
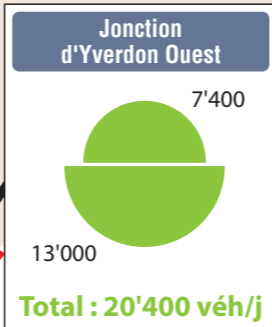
Trafic aux jonctions :

- █ SRVD - TJM 2012
- █ Transitec - TJM 2012
- █ C & G - TJM 2011

5% Part du trafic au cordon du Nord Vaudois (hors autoroute, ≥ 5% représentés)

Saturation ponctuelle du réseau routier en période de pointe

Nuisances ressenties en traversée de commune



Source du plan de charges :
Christe & Gyax Ingénieurs-Conseils SA